

McCORD
ENGINEERING, INC.

McCord Engineering, Inc.

916 Southwest Parkway East
College Station, Texas 77840
(979) 764-8356 Fax (979) 764-9644

Specific Project Proposal

for

Polk County, TX

Five-Foot Contour Survey

For the Entire County of Polk County, TX

POC - 2

April 18, 2022



McCORD
ENGINEERING, INC.


McCord Engineering, Inc.

916 Southwest Parkway East
College Station, Texas 77840
(979) 764-8356 Fax (979) 764-9644

**SPECIFIC PROJECT PROPOSAL
FOR POLK COUNTY, TX
FIVE FOOT CONTOUR SURVEY
FOR THE ENTIRE COUNTY OF
POLK COUNTY, TX**

McCord Engineering, Inc. (hereinafter called "MEI") defines the scope and objective of this proposed project for Polk County (hereinafter called "POC") below:

Image 1: Location of Contour Survey Work



I. SCOPE AND OBJECTIVE

A. Project Definition

MEI shall provide a topographic geospatial contour analysis of the entire county of Polk County, TX (1,110.51 Square Miles).

B. Project Scope of Work

1. MEI will use 2017 LiDAR provided by TNRIS to derive the DEM that will be utilized for this contour analysis.
2. The deliverable shall include a 5' contour survey in both AutoCAD .dwg format and ESRI .shp format.
3. Deliverable files will be tiled to be less than 1 gigabyte, and a tile shapefile will be provided to identify each file.

II. COST ESTIMATION BREAKDOWN

MEI proposes the estimated compensation for the furnishing of geospatial services for this project is to be as follows:


Contour Analysis \$3,000

IN WITNESS WHEREOF, the parties hereto have caused this Agreement to be duly executed.

Polk County

Client

By




Name Sydney Murphy

Date April 26, 2022

McCord Engineering, Inc.

Engineer

By



Name Rex N. Woods, P.E.

Date

4-18-2022